

## **SOUTH BAY TRAIL AND BOULEVARD PARK**

### **TRAIL DESCRIPTION**

Gently graded, gravel path with scenic views of Bellingham Bay and the San Juan Islands. Trail follows 10<sup>th</sup> street from Taylor Dock to Douglas Ave.

### **TRAILHEADS**

Parking at Boulevard Park and on S. State St. North access at Railroad Ave. and Maple St. South access at 10<sup>th</sup> St. and Mill Ave.

### **MILEAGE**

- 0.4 mile - Maple St. to Wharf St.
- 1.4 miles - Wharf St. to Pattle Point in Boulevard Park.
- 0.5 mile - Pattle Point to Fairhaven Village Green at Mill Ave.



**Boulevard Park** is a community park established in 1980. Located on Bellingham Bay, this park is a favorite for sunset viewing. Facilities include trails, parking, restrooms, playground, picnic tables, barbecues, interpretive displays, beaches, and dock.

**Taylor Dock** is a historic structure once used to support waterfront industry. It was reopened for public use in 2004.

**Fairhaven Village Green** was established in 2003. Facilities include restrooms, seating, a stage, pergola shelters and drinking fountains.

# South Bay Trail & Boulevard Park

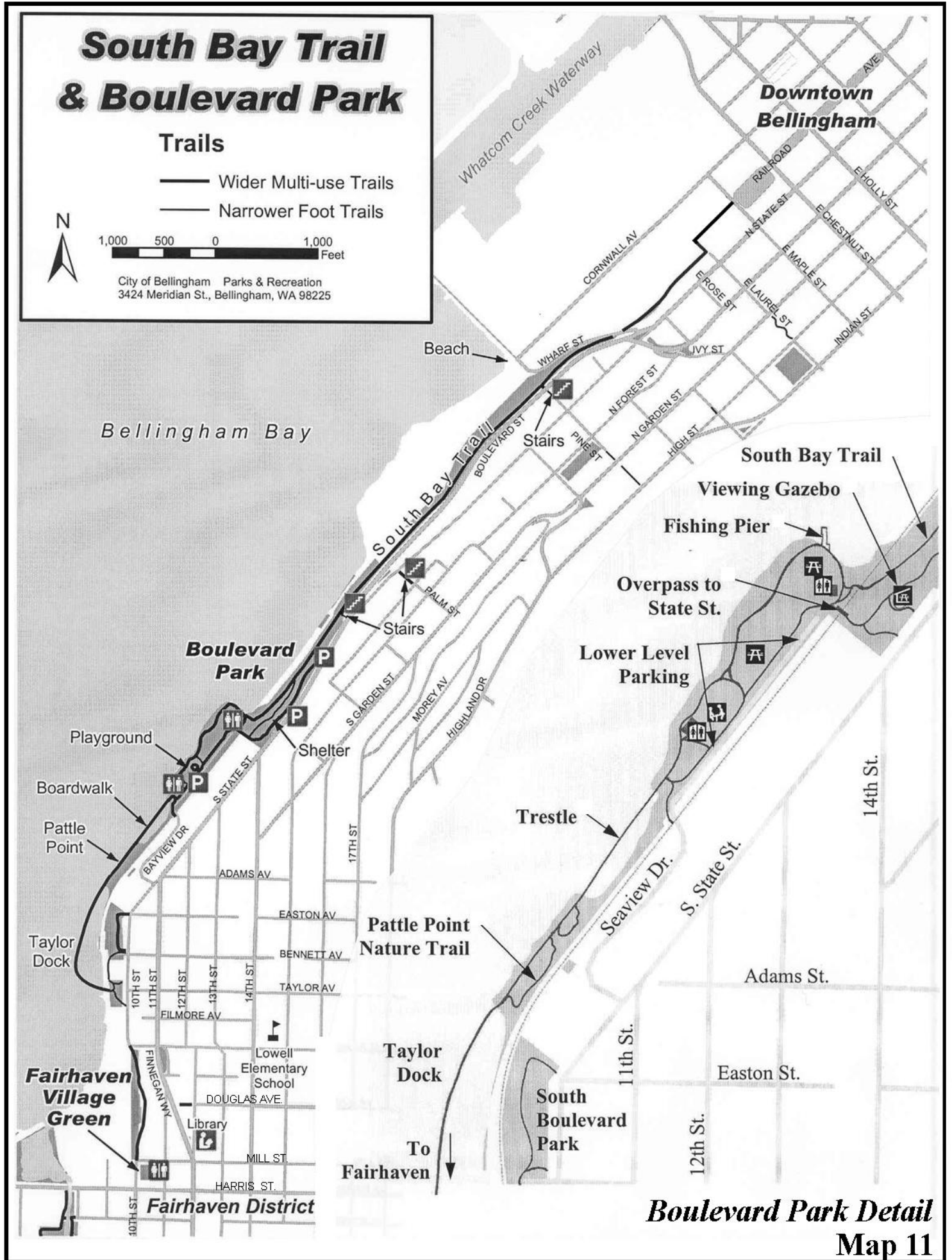
## Trails

-  Wider Multi-use Trails
-  Narrower Foot Trails



1,000 500 0 1,000 Feet

City of Bellingham Parks & Recreation  
3424 Meridian St., Bellingham, WA 98225



**Boulevard Park Detail  
Map 11**